



	1645	Changement	1745
Territoire			







Population			
Langue			
Religion			

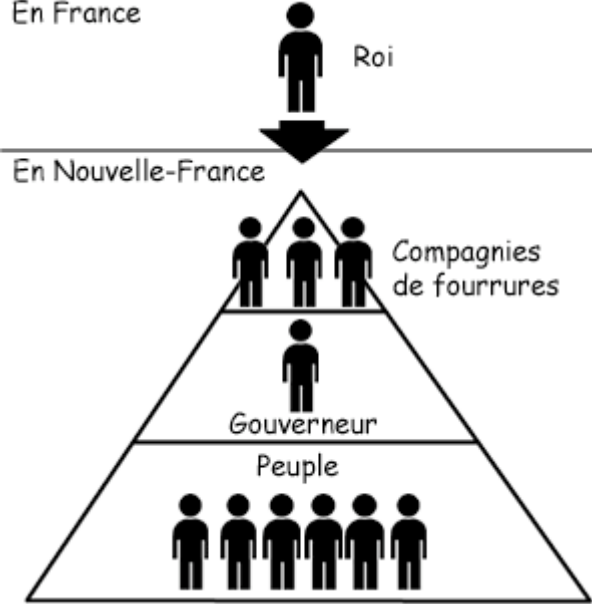
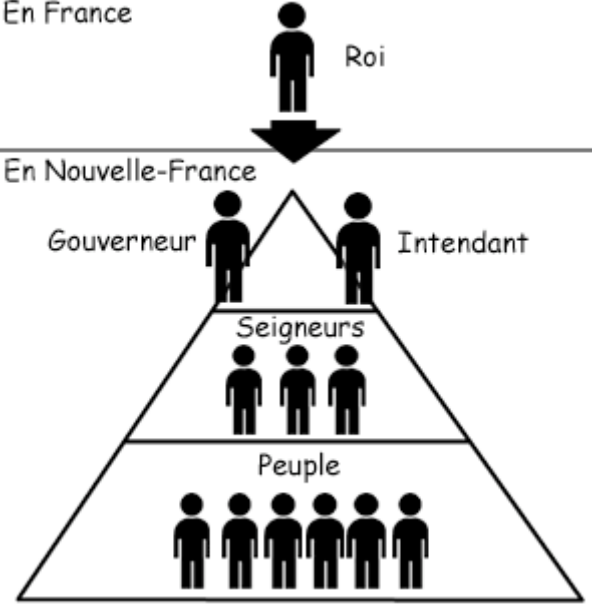
Gouvernement			
Économie			

Corrigé

Changement

	1645		1745
Territoire	 <p>The 1645 map shows French territory (blue) extending from the Gulf of Mexico to the Gulf of St. Lawrence, including Quebec and Montreal. English territory (orange) is limited to the Atlantic coast. Spanish territory (yellow) is in the Gulf of Mexico. The legend is titled 'Légende' and includes 'Territoire français', 'Territoire anglais', and 'Territoire espagnol'. Labels include 'Baie D'Hudson', 'Québec', 'Montréal', 'Golfe du Mexique', and 'Océan Atlantique'.</p>		 <p>The 1745 map shows significant territorial changes. French territory (blue) is reduced to the Gulf of Mexico and the St. Lawrence region. English territory (orange) has expanded to include the Gulf of St. Lawrence and the Great Lakes region. Spanish territory (yellow) remains in the Gulf of Mexico. The legend is titled 'Légende' and includes 'Territoire français', 'Territoire anglais', and 'Territoire espagnol'. Labels include 'Baie D'Hudson', 'Québec', 'Montréal', 'Louisbourg', 'Déroit', 'Nouvelle-Orléans', 'Golfe du Mexique', and 'Océan Atlantique'.</p>

Population	 Environ 1000 personnes		 Environ 55 000 personnes
Langue			
Religion			

Gouvernement	<p>En France</p>  <p>En Nouvelle-France</p>		<p>En France</p>  <p>En Nouvelle-France</p>
Économie	